DRIVING DIRECTIONS TO RANCHO SEDONA RV PARK

135 Bear Wallow Lane
Sedona, AZ 86336
1(888) 641-4261
(179 & Schnebly Hill Road)

DRIVING DIRECTIONS FROM THE SOUTH:

Driving Directions from Phoenix: Take I-17 North to exit #298. Turn left onto Highway 179 and proceed 14 miles (9th roundabout) to Sedona through the Village of Oak Creek. At the 9th roundabout, do a ½ moon and proceed straight onto Schnebly Hill Road. Drive one-quarter mile and turn left at park's entrance. Follow the signs to the office.

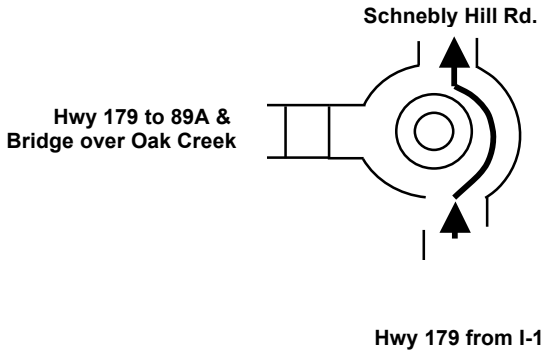

Alternative Driving Directions from Phoenix: Take I-17 north to the Cottonwood exit #287 onto Highway 260.Go left into Cottonwood. Turn right onto 89A to Sedona, **approx. 17 miles.** After passing through West Sedona, (just past the Burger King), turn **right** at the **second roundabout** onto Hwy 179. Proceed to next roundabout (just after the bridge), turn left and go up Schnebly Hill Road approx. ¼ mile to the park entrance located on the left. Follow signs to office.

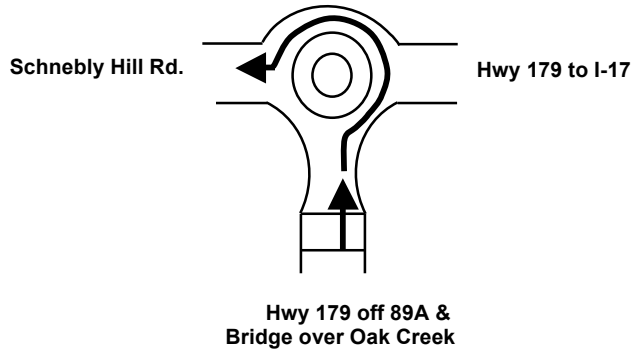

DRIVING DIRECTIONS FROM THE NORTH:

Driving Directions from Flagstaff on Hwy 89A: ***DO NOT TAKE THIS ROUTE IF YOU DON'T LIKE CURVY ROADS (8 miles of switch back and steep downgrades).*** **We do NOT recommend RV's larger than 30' on this road. Brakes will be very hot and 50' limit is strictly enforced.** Take I-17 South to exit #337 (Sedona/Oak Creek Canyon). Exit right, then turn left onto Hwy 89A (South) "Oak Creek Canyon". Proceed about 25 miles to Sedona. Once in Sedona stay in left lane and turn left at the first roundabout onto Hwy 179. Turn left at the next roundabout (just after the bridge) and go up Schnebly Hill Road approx. ¼ mile to the park entrance located on the left. Follow signs to office.

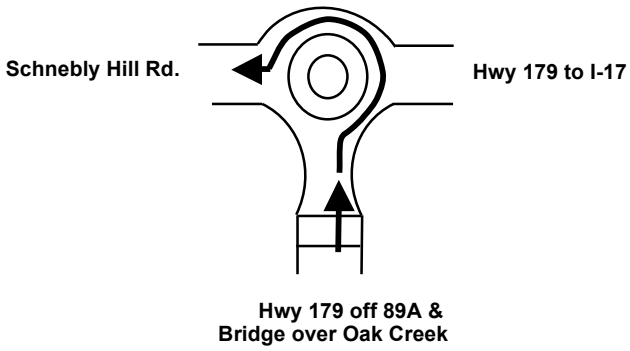
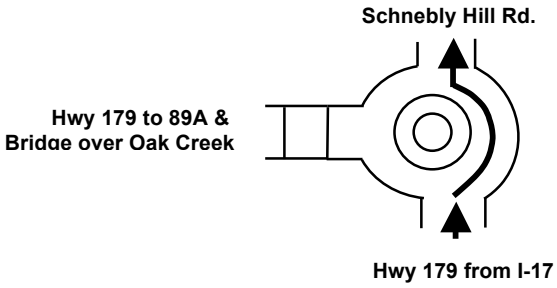
Alternate Driving Directions from Flagstaff on I-17: Take I-17 South to exit #298. Turn right onto Hwy 179 and proceed 14 miles (9th roundabout) to Sedona through the Village of Oak Creek. At the 9th roundabout, proceed straight onto Schnebly Hill Road for ¼ mile to the park entrance located on the left. Follow signs to the office.